

The Physics of Tsunami: Basic understanding of the Indian Ocean disaster

M.N.A. Halif and S.N. Sabki

School of Microelectronic Engineering, Kolej Universiti Kejuruteraan Utara Malaysia (KUKUM)
 Jalan Kangar-Arau, 02600, Jejawi, Perlis, Malaysia

Abstract: This study gives a simple physics explanation behind the Indian Ocean earthquake, called December 26th's Tsunami. The explanation based on physics energy conservation and wave properties have been used to understand this phenomenon.

Key words: Tsunami, energy, wave, physics

INTRODUCTION

We might not be forgotten of a tragedy on Sunday, December 26th 2004 when the 'big-world-shocked' disaster occurred at 00:58:50 (UTC), around 6:58 a.m. (local time), about 160km from North-Sumatra, Indonesia. The Indian Ocean undersea earthquake with Richter scale magnitude ~ 9.2 was located off the West coast of Northern Sumatra. This is the fourth largest earthquake in the world since 1900 and is the largest since the 1964 Prince William Sound, Alaska earthquake^[1]. This great earthquake caused total approximated to the hundreds thousand of death in Indonesia, Sri Lanka and Thailand and we started to question what kind of freak-wave that have killed so many people. Some people know and some people don't. Then from the media, the word 'Tsunami' appeared and became more popular than the Hollywood's stars. Although the tsunami phenomena have appeared at the B.C era, the information about this disaster is not globally well-known. Japan and Hawaii are two major places where almost everybody has 'learned' about this phenomenon. Even the word 'tsunami' came from Japanese means 'Harbor Wave'. Table 1 shows the example of the historical past tsunami with the death toll^[2].

Now, let start with the definition of this freak-wave called tsunami. Basically, Tsunami is not wind-generated waves. There are few types of tsunamis: (i) *atmospheric tsunami* – like waves and generated by a rapidly moving atmospheric pressure, (ii) *internal tsunami* – manifested as an internal wave and traveling along a thermocline, (iii) *local tsunami* – destructive effects are confined to coast within a hundred kilometers of the source and usually generated by an earthquake and (iv) *microtsunami* – small amplitude wave and not easy to detect visually. In physics point of view, a tsunami is just a shallow-water gravity wave with tiny amplitude and extremely large wavelength λ .

Table 1: Historical past tsunami with death toll

Year	Locations	Total of death
1605	Nankaido, Japan	5,000
1703	Tokaido and Kashima, Japan	5,233
1703	Awa, Japan	100,000
1707	Tokaido and Nankaido, Japan	30,000
1755	Portugal and Morroco	100,000
1771	Ryukyu Trench (between Taiwan and Japan)	13,486
1782	South China Sea	40,000
1868	Chile	25,674
1883	Krakatoa volcano explosion	36,000
1896	Sanriku, Japan	22,070
1908	Messina, Italy	70,000
1946	Aleutian Island earthquake (Alaska and Hawaii USA)	165
1960	Great Chilean earthquake (Chile, Hawaii, Alaska, Philippines and Japan)	2,000
1964	Good Friday earthquake (Alaska and Hawaii USA)	122
1976	Cotabato City, Philippines	5,000
1979	Tumaco Tsunami (pacific coast of Colombia and Ecuador)	354
1998	Papua New Guinea Tsunami	2,200
2004	Indian Ocean earthquake (Banda Aceh, Indonesia; Tamil Nadu, Kerala, Andhra Pradesh andaman and Nicobar Islands, India; Sri Lanka; Thailand; Malaysia; Somalia; Kenya; Tanzania)	> 300,000

In this study, some basic conservation energy of fundamental physics have been used to understand the 'December 26th Tsunami' phenomena. Basically, the tsunami that appeared at North-Sumatra is a local tsunami-type and caused by the undersea earthquake which the scale of magnitude may be defined as a rare-great-phenomenon earthquake^[3]. One of the possibilities of this tsunami to be occurred is by the earth crack phenomena, so-called faultline and it is slipped about 15m. The simple illustration is given by Figure 1(a). This phenomenon took place about 1200km along the subduction zone where the India Plate dived under the Burma Plate. The India Plate is part of the great Indo-Australian Plate, which underlies

Corresponding Author: M.N.A. Halif, School of Microelectronic Engineering, Kolej Universiti Kejuruteraan Utara Malaysia (KUKUM), Jalan Kangar-Arau, 02600, Jejawi, Perlis, Malaysia, Tel: +60-4-9798301, Fax: +60-4-9798305

the Indian Ocean and Bay of Bengal and is drifting northeast at an average of 0.06 m year^{-1} . The India Plate meets the Burma Plate (which is considered a portion of the great Eurasian Plate) at the Sunda Trench. At this point the India Plate subducts the Burma Plate, which carries the Nicobar Islands, the Andaman Islands and northern Sumatra. The India Plate slips deeper and deeper beneath the Burma Plate until the increasing temperature and pressure drive volatiles out of the subducting plate^[4]. As we know in physics definition, the faultline phenomenon will generate an energy E .

PHYSICS APPROACH

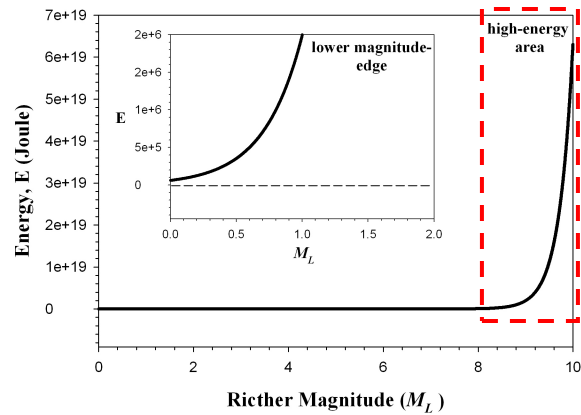
Characteristic and energy of earthquake: Basically, earthquake may occurred from volcano eruption, meteor impacts, underground explosion (nuclear test) and movement of earth plates (tectonic). But for the Indian Ocean earthquake on December 26th 2004, have been reported^[4] that it may caused by the tectonic phenomena. It is because most earthquakes happened from this type of phenomena and it is occurred by a continuous movement of magma underneath. Here we use the possibility of tectonic phenomena by considering the faultline type or seismic displacement. From the faultline phenomena as presented in Fig. 1(a), the seafloor is rapidly shifted vertically and made a huge energy to push-up the sea water from the bottom to generate maximum amplitude as indicated at the upward-wave. This behavior may be theoretically understood by the ‘waterberg’ phenomena as illustrated in Fig. 1(b). We may discuss this later in the next subsection. To start our understanding of physics behind the tsunamis, we may use the geophysics approach called seismology. The energy and the number of earthquake is given by:

$$E \approx 10^X \tag{1}$$

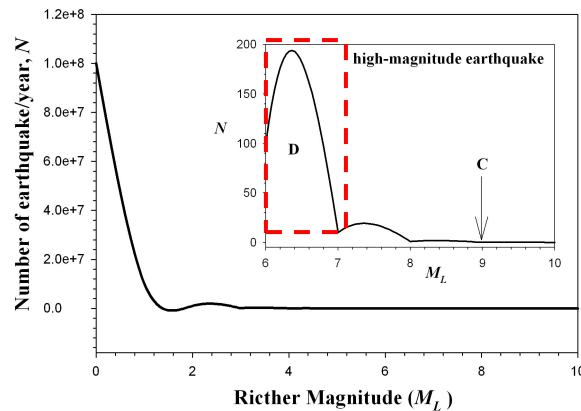
and

$$N \approx 10^Y \tag{2}$$

Where, $X=4.8+1.5M_L$ and $Y=8-M_L$ Eq. (1) and (2) represents the Gutenberg-Richter (GR) conventional formula for relationship between the released seismic strain energy E and M_L , and empirical GR relation, respectively^[5]. E is the energy and measured by unit Joule (J). Figure 2 shows the behavior of energy E and number of earthquakes per year versus Richter magnitude M_L , respectively. Inset graphs of Fig. 2(a) indicated the lower-edge earthquake magnitude, where the behavior is not in horizontal line (as indicated in full figure). Even at lower Richter magnitude, the phenomena may create mega joule (10^6 Joule) of



(a)



(b)

Fig. 1: Gutenberg-Richter law curves. (a) Energy E and Richter magnitude M_L relation and (b) Number of earthquakes per year based on Richter magnitude. Inset graphs of (a) shows the behavior at lower-edge magnitude. C and D labeled at (b) shows 26th December’s tsunami and average magnitude of earthquake happened

energy. Clearly shown that at $M_L \sim 9.2$ (magnitude for Sumatra tsunami), the energy is rapidly increased. That was the reason why at $8 < M_L < 10$ (so-called high energy area), the earthquake caused a huge damage. From Fig. 2(b), the curve shows the relation between numbers of earthquake N at various Richter magnitudes from Eq.(2). At lower-edge $M_L (M_L < 2)$, it seems that the number of earthquakes per year happened every hour. In the other words, in theory, earth is always ‘vibrating’ and as mentioned before, this is caused by the continuous movement of magma underneath which is a normal behavior of earth and does not give any harm. Inset graph illustrated the N versus M_L at high-edge magnitude. The common earthquakes with magnitude $6 < M_L < 7$ theoretically happened 200 times per year. While for a huge impact case with $M_L \geq 9$ (where C shows the area of Sumatra’s tsunami), the probability of the huge quakes to be occurred is once every ≥ 10 years.

Using the simple formula of (1), the energy of Sumatra earthquake E_{ER} with magnitude $M_L \sim 9.2$ is approximated to 4exajoules (EJ) or 4×10^{18} J.

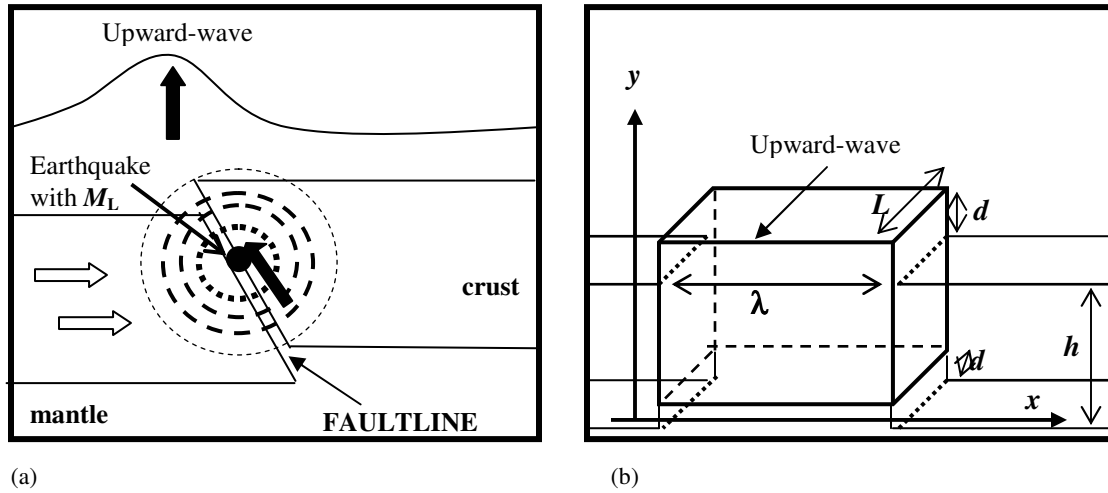


Fig. 2: Earthquake at the sea with (a) Possibility of seismic faultline at seafloor caused by earthquake with Richter amplitude M_L and (b) Water volume from faultline effected called box-shaped 'waterberg'^[10] (a). d is height of the vertical shift, h is a depth of the sea, λ is the wavelength within the box and L is the length of the box

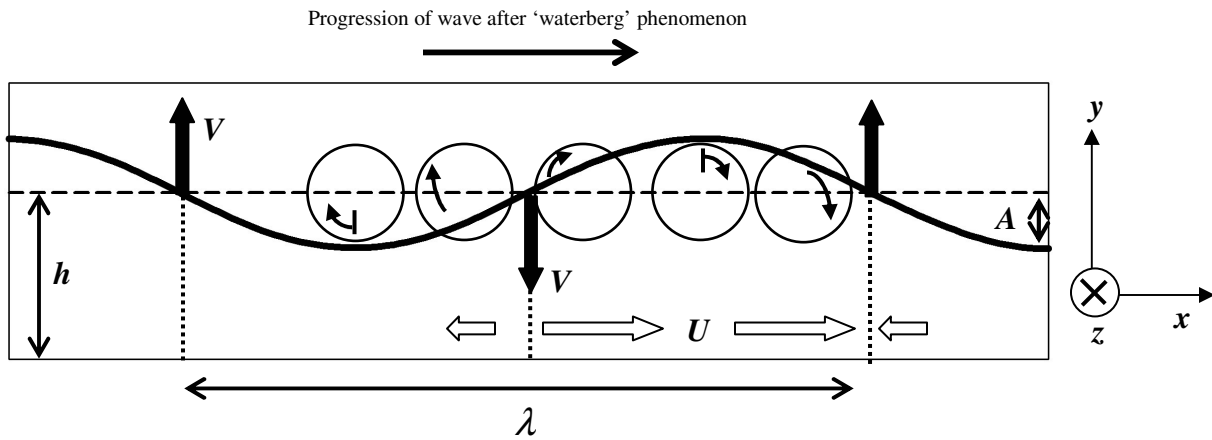


Fig. 3: Illustration of movement of tsunami wave with wavelength λ and amplitude A that propagated to the right hand-side initially after the 'waterberg' phenomena. The movement of the wave is represented by black arrow and white arrow as the horizontal velocity V_H and vertical velocity V_V , respectively. The depth of the sea is h . The round movement shows the ripples movement where it collected more molecules

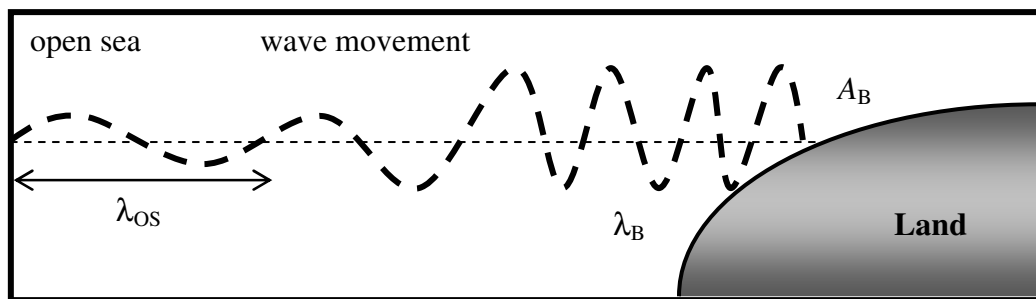


Fig. 4: Simple illustration for tsunami wave behavior when it reaches the land. λ_{OS} and λ_B represented the open sea and near-beach wavelength, respectively, while A_{OS} and A_B defined the amplitude of the tsunami wavelength at open sea and near-beach, respectively

Table 2: Ocean depth information with average speed of tsunami wave

Ocean	Average depth (m)	Deepest depth (m)	Speed of tsunami waves, v (km h ⁻¹)
Pacific Ocean	4,637	Mariana Trench =11,033	766.8 < v < 1184.4
Atlantic Ocean	3,926	Puerto Rico Trench = 8,605	705.6 < v < 1044.0
Indian Ocean	3,963	Java Trench = 7,725	709.2 < v < 990.0
Southern Ocean	4,000 to 5,000	The southern end of the Southern Sandwich Trench = 7,235	712.8 < v < 957.6
Arctic Ocean	1,205	Eurasia Basin = 5,450	388.8 < v < 831.6

By comparing it to the energy of trinitrotoluence (TNT) explosion, where 1 tons of TNT ~ 4.184 x 10⁹ Joules or 4.184 GJ, thus the energy of Sumatra earthquake is approximated to 1GT of TNT^[6]. This huge-energy earthquake may increased by the energy of the massive displacement of crustal material shown in Fig. 1(a). To be clear, back to the history of World War II, the Sumatra earthquake is approximated to 80,000 of Hiroshima “Little Boy” types of atomic bombs by comparison to the explosion energy. (Hiroshima’s atomic bomb energy released equally 12.5kilotons of TNT^[7]). Now, let us consider the energy from the ‘waterberg’ phenomena from Fig. 2(b). Because of the faultline-seafloor-effect where it shifted vertically, we may assume that at the short duration of earthquake, the overall mechanical energy in the water is to be the same. However, it may correspond to the distribution of potential U and kinetic energy K , respectively. From the effect of the energy of earthquake at seafloor, the volume of the water above the active area is vertically-shifted with the seafloor. The volume of the water is theoretically assumed to be in box-shape and at the upwards-wave; the ‘waterberg’ is at the maximum level. In physics approach it has a maximum U with the minimum K . From Lautrup^[8], the original water column is in buoyant equilibrium with the surrounding sea. Thus we only need to estimate the U of the appearance box-shaped ‘waterberg’ at the sea surface with height d' and wavelength or width of λ and box-shaped length of L after displacement phenomena. The particles average of ‘waterberg’ is lifted over the sea surface at $d'=d/2$. From the basic physics of mechanics and density definition^[9], the potential energy of box-shaped ‘waterberg’ U_w may be written as:

$$U_w = \frac{1}{2} \rho_w g L \lambda d^2 \quad (3)$$

Where, $\rho_w \approx 1000$ kg m⁻³ is the water density. Because of the conservation of energy in physics laws, the box-shaped at seafloor with a similar dimension has a similar potential energy U_{WF} . From 2004 Indian Ocean earthquake data^[4], $L \sim 1200$ km and $\lambda \sim 150$ km and from simulation data of Russian Tsunami Laboratory at Novosibirsk, we may use $d \sim 5$ m. Using standard gravity acceleration $g = 9.8$ ms⁻², from Eq. (2), the total energy that has been deposited in the water is $E_w \approx U_w \approx 2 \times 10^{16}$ J or 20 petajoules. Again, in physics, the volume of water for box-shaped ‘waterberg’ is pushed-

up at the maximum U by the radiation energy of earthquake. From the conservation of energy, where energy can not be destroyed but it may be transferred, ratio percentage of the water energy and earthquake radiation energy is $E_w/E \sim 1\%$. Thus another ~ 99% may be transferred in other types of energy, i.e kinetic energy, heat and may absorbed by the crustal and mantle at the seafloor. Just imagine that the 20petajoules of scraping-up box-shaped ‘waterberg’ energy is only 1% of the whole earthquake radiation energy and this upward-wave is ready to stand-by towards an aggressive-traveling to primarily ‘harbors’ i.e North Sumatra and Sri Lanka.

Tsunami waves: So what was the speed of the Tsunami that hit parts of South-East Asia on December 26, 2004? It actually depends on the location of the quake in the ocean which caused the channel flow of water begun, causing a shallow-water wave. From the theory of waves, we know that wave move energy, not matter. Let us consider the movement of tsunami wave initially after the phenomena of ‘waterberg’ mentioned earlier. Figure 3 shows the progression of wave to right-hand side. The round movements show the water surface’s stretch and generate the ripples (capillary wave) that collected more molecules when it moves. There are two directions of velocity: horizontal velocity at x-direction and vertical velocity at y – direction represented by V_H and V_V , respectively. As we know, the established amplitude of tsunami wave A is in this condition, where $A \leq h \leq \lambda$. Before we go any further about the speed of tsunami wave, let us consider the energy of tsunami wave corresponded to the Fig. 3. As usual, using the same approach of ‘waterberg’ energy, the tsunami energy E_{TW} may be calculated using the amplitude of wave $d=A \approx 1.5$ m^[8], thus $E_{TW} \approx 2 \times 10^{15}$ with $L \approx 1200$ km and $\lambda \approx 150$ km. Amount of energy here represented about 10% from the ‘waterberg’ energy caused by undersea earthquake. It shown that from radiation earthquake energy, the amount of energy is decreased where the characteristics may be written as $E_{TW} < E_w < E_{ER}$. By considering the single wave movement with λ and assumed that the tsunami wave also in the box-shaped-type where the volume of water moving up must be comparable with coming down according to the V_V and V_H , respectively. Using the physics approach at single wave in Fig. 3 with the potential and kinetic energy and also by considering wave properties to a local elliptical motion of water

particles^[8,10], the speed of swallow water wave is defined as:

$$v = \sqrt{gh_w} \quad (4)$$

This equation clearly shown that the speed of tsunami wave is corresponding to the depth of the sea h_w . For example, in the Indian Ocean^[11], where the typical water depth is about 3963 m, a tsunami travels approximated to 197 m s^{-1} or 709 km h^{-1} and the wave period of $t=\lambda/v \approx 761 \text{ s}$ approximated to 13 minutes. The speed of tsunami in Indian Ocean is comparable to the speed of Boeing 737. As recorded, the South East-Asia tsunami moved up at speeds up to 800 km h^{-1} – which means that it must have come from depths of about 5,000 m. This phenomenon of speed show that it may move from one side of the Indian Ocean to the other side in less than one day. Table 2 indicated the information of the depth of main world ocean^[11] with the average speed of tsunami wave. In the deepest depth of Indian Ocean, called Java Trench, speed of tsunami wave is almost 1000 km h^{-1} with the wave period $t \approx 9$ minutes. While for the world deepest ocean depth, i.e Mariana Trench of Pacific Ocean, $v \approx 1184 \text{ km h}^{-1}$. It is larger than the speed of Boeing 747. We might say that, it will be a huge impact for North and South America as well as Japan, Philippines and Australia if tsunamis appear at this area. Overall data shows that, average speed of tsunami wave is from speed of F1 car (Arctic Ocean) to larger than the speed of fighter jet.

LAND APPROACH

From our earliest calculations of radiation earthquake energy using RG formula, ‘waterberg’ energy and tsunami wave energy, we have represented that the energy is decreased. This phenomena called energy loss, where wave loss their energy away from its source. An energy loss rate may be defined using the amplitude of tsunami wave with a relation called Green’s law^[8] as $A \sim \lambda^{-1/2}$, where when the shallow tsunami moving near the land, A is increased when the λ is decreased. Figure 4 illustrated this phenomena with wavelength near the beach λ_B is less than wavelength at open sea λ_{OS} . The definition of energy loss in (6) indicated this situation; large λ gives less energy loss. When a tsunami wave approaches the costal region (where depth h and λ decreased), the speed of wave v may also decreased. Let us consider a location in Sumatra coast with a water depth of 10 m, the speed would be $\sim 10 \text{ m s}^{-1}$ (about 36 km h^{-1}), which is a drastic reduction than the speed in the open ocean but the wave would still be difficult to be outran even for a swimmer or a running person. From Fig. 4, the amplitude of tsunami wave A_B is much greater, one of the reasons that give a high damage to the land. On the

other hand, from Fig. 3, when ripples move, it may collect more molecules, thus, when tsunami wave travels towards land, it will increase the mass of waves. Then, we might see this phenomena as a momentum p rate, so-called impulse I . Using the simple physics law, since there is a changing of speed within the traveling time T , thus from impulse definition, $I = \Delta p \mid T \approx \mid mv - mu \mid / T$. Traveling time of tsunami wave towards North Sumatra (less than 1 hour) and Sri Lanka (2 hours) is less than the African Coast (7 hours). It gives us a clear view to the huge impact of tsunami wave at North Sumatra and Sri Lanka compared to the African Coast.

Tsunamis propagate outward from their source, so coasts in the “shadow” of affected land masses are usually fairly safe. They also need not be symmetrical; tsunami waves may be much stronger in one direction than another, depending on the nature of the source and the surrounding geography. Local geographic peculiarities can lead to seiche or standing waves forming, which can amplify the onshore damage. For example, the tsunami that hit Hawaii on April 1st 1946 had a 15 minutes interval between wave fronts. The natural resonant period of Hilo Bay is about 30 minutes. Meant that in every second wave was in phase with the motion of Hilo Bay, creating a seiche in the bay. As a result, Hilo suffered worse damage than any other place in Hawaii, with the tsunami/seiche reaching a height of 14 m and killing 159 inhabitants^[12].

CONCLUSION

We already presented the simple physics approach to understand the tsunami phenomena initially after the undersea earthquake until it reach the land. As we calculated, the energy E , velocity v and wavelength λ of tsunamis are decreased but the amplitude of tsunami wave A is increased when it reaches the land, respectively. The changing of wave height when it close to the shore makes tsunamis difficult to be detected at early stage. From our first calculation of the radiation earthquake energy using GR formula, the huge ‘explosion’ energy undersea at 00:58:50 (UTC) or 160km from North Sumatra is approximated to 1 gigatons of TNT equivalent to 80,000 “Little-Boy” Hiroshima atomic bombs and then this big amount of energy transfer only 1% to the ‘waterberg’ energy (about 800 types of Hiroshima atomic bomb), where it is an initial area for tsunami wave to propagate. Then when it moves, the tsunami wave energy is only 10% (megajoules) from ‘waterberg’ or approximated to 80 Hiroshima atomic bombs and the speed around Boeing’s velocity at the open sea with a large wavelength. This ‘energy packages’ will decreased based on energy loss phenomena as we have mentioned earlier and the velocity is much slower compared to the open sea when it reach the land.

In this study, we also proposed that the impact of tsunamis with less velocity compared to the open sea behavior is because of the changing of momentum rate implus, $I = lmv-mul/T$. Mass of waves are increased based on the ripples movement that collect more molecules during the traveling period. The damages and death tolls from three different areas shown that, traveling time of tsunami towards North Sumatra is less than Sri Lanka and African coast. From different point of view, when tsunami reaches land, the amplitude of waves grows and resulting flood at the beach and coastal area and if it is more than one wave, it may cause a big-flood water phenomena at the land.

The world-shock disaster that happened on December 26th 2004 so-called Indian Ocean Tsunami caused an estimated 300,000 or more deaths and extensive damage due to run-up, landward inundation and wave-structure interactions. Even though the scientist have built a good 3-D numerical models to detect tsunami phenomena, but the tectonic motion phenomena undersea cannot be derived reasonably from available seismic data. Recently after the tsunami, there were a lot of rumors about this disaster. Some people say about the non-scientific reason and lots of them correspond this issue towards the religion terms. Even the explanation behind these phenomena may be studied using physics approach, but it seemed to be realistic before tsunami hits the land. We however agreed with the situation that sometimes we may explain something, but sometimes we may not. This huge-impact disaster may enquire us to be back to our religion. From Einstein's quote: "*Science without religion is lame, religion without science is blind*". We should relate our investigation here together with our religion. Of course to understand God's mind is an infinite solution, it just like a computer want to understand its creator, the humankind. It is limited to its memory capacity. It is the same for us to understand tsunamis phenomena deeply that we may solve it, but not as perfect as it is. For us, there are lots of physics studies might be done to understand the tsunami phenomena, because it is '*always have a plenty of room at the bottom*'.

Although, the earthquake phenomena is usually a common phenomena to Indonesian, but now after the Sumatra tsunami on December 26th, it may be a worldwide issue especially to other South East Asian countries like Malaysia, Singapore and Thailand. The fact that Malaysia and Singapore are the safest countries from earthquake phenomena is no longer true. The 'lesson' that we have learned at the end of last year disaster is really given us a new lesson to have a 'better' preparation in the future action. Although, the Indian Ocean tsunami emerged about 6 months ago, the 'unforgettable moments of December 26th 2004' should always remains in our heart forever and ever.

ACKNOWLEDGMENTS

The author would like to thank Assoc. Professor Dr Benny Lautrup from The Neils Bohr Institute, University of Copenhagen, Denmark for explanation on 'waterberg' phenomenon. Thank also to Dr Maged Mahmoud Marghany from Kolej Universiti Sains and Teknologi Malaysia (KUSTEM) for some comments on this article and Assoc. Prof. Dr Zul Azhar Zahid Jamal, Dean of Microelectronic Engineering, KUKUM, for his support and corporation. We tribute this study to those who are affected by the Indian Ocean Tsunami last year.

REFERENCES

1. Asian Tsunami/Tiger Waves, 2005. <http://www.globalsecurity.org/eye/andaman.htm> (25/5/2005).
2. Tsunami, 2005. <http://en.wikipedia.org/wiki/Tsunami> (25/5/2005).
3. Richter magnitude scale, 2005. http://en.wikipedia.org/wiki/Richter_scale (26/5/2005).
4. 2004 Indian Ocean Earthquake, 2005. http://en.wikipedia.org/wiki/2004_Indian_Ocean_earthquake (26/5/2005).
5. Gutenberg, B. and C.F. Richter, 1954. Seismicity of the Earth and Associated Phenomenon. 2nd Edn. Princeton University Press, Princeton.
6. Megaton, 2005. <http://www.answers.com/topic/megatonl>. (27/5/2005).
7. Damages Caused by Atomic Bombs, 2005. <http://mothra.rerf.or.jp/ENG/A-bomb/History/Damages.html> (27/5/2005).
8. Benny Lautrup, Tsunami Physics, 2005. <http://www.nbi.dk/~laurup/continuum/tidbits/tsunami.english>. (27/5/2005).
9. Halliday, D., R. Resnick and J. Walker, 1997. Fundamentals of Physics (Extended). John-Wiley and Sons, New York.
10. Margaritondo, G., 2005. Explaining the physics of tsunamis to undergraduate and non-physics students. Eur. J. Phys., 26: 401.
11. Earth's Ocean: An introduction, 2005. <http://www.enchantedlearning.com/subjects/ocean/> (30/5/2005).
12. The 1960 Tsunami, Hilo, 2005. http://hvo.wr.usgs.gov/volcanowatch/1994/94_05_20.html (30/5/2005).